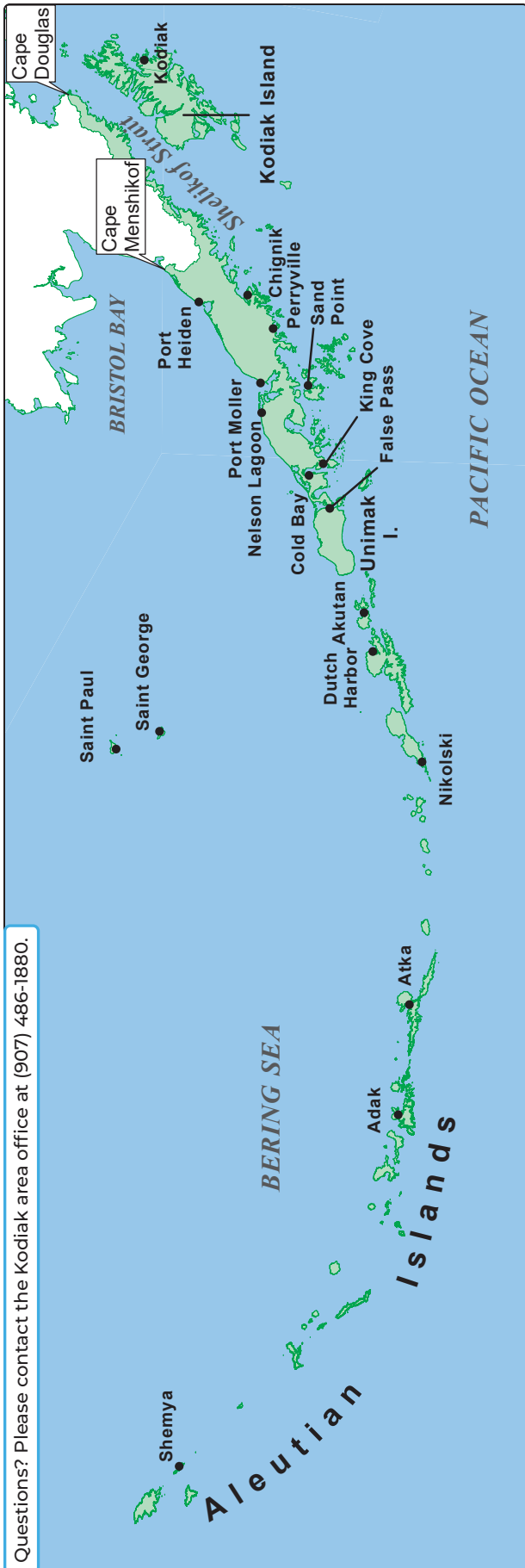


Questions? Please contact the Kodiak area office at (907) 486-1880.



## GENERAL REGULATIONS - ALASKA PENINSULA, ALEUTIAN ISLANDS, & KODIAK ISLAND SALT WATER

**Inclusive waters:** All salt waters circumjacent to Kodiak Island, the Aleutian Islands, and the Alaska Peninsula (coastline west of the longitude of Cape Douglas and Bering Sea coastline south of the latitude of Cape Menchikof).

Fishing is open year-round for all species unless otherwise noted below or in special regulations.

Stay legal - before you cast, check emergency orders at [www.adfg.alaska.gov/sf/EONR](http://www.adfg.alaska.gov/sf/EONR).

### KING SALMON

- EO** In 2026, in the salt waters of the southern Alaska Peninsula west to Scotch Cap on Unimak Island and waters circumjacent to Kodiak Island by emergency order:
  - April 1-September 15: 1 per day, 1 in possession, any size.
- EO** In 2026, in the westside salt waters of Kodiak Island by emergency order:
  - May 1-June 30: Closed to king salmon fishing.
  - 2 per day, 2 in possession, no size or annual limit.

### CHUM, COHO, PINK, & SOCKEYE SALMON (COMBO)

- Kodiak and Alaska Peninsula/Aleutian Islands Remote Zones: 5 per day, 10 in possession.
- Kodiak Road Zone (See map on page 23):
  - 5 per day, 5 in possession, only 2 of which may be sockeye salmon.
    - **January 1-September 15:** Only 2 of which may be coho salmon.
    - **September 16-December 31:** Only 1 of which may be a coho salmon.
  - See special regulations for stocked areas.
- Unalaska Bay: 5 per day, 5 in possession, only 2 of which may be coho salmon and 2 of which may be sockeye salmon.

### RAINBOW/STEELHEAD TROUT

- 2 per day, 2 in possession, only 1 of which may be 20 inches or longer (except Kodiak Road Zone, see page 23).
- There is an annual limit of 2 fish 20 inches or longer. Harvest record required. See page 4 for recording instructions.

### DOLLY VARDEN

- 10 per day, 10 in possession, no size limit.

### LINGCOD

- July 1-December 31: Open to lingcod fishing.
- EO** Afognak and Shuyak Islands - north of the latitude of Tonki Cape (north of 58°21.181'N. lat.) and north of the latitude of Black Cape (north of 58°24.583'N. lat.), inclusive of all waters between these points by emergency order:
  - 1 per day, 1 in possession, 35 inches or longer.
- Remainder of Alaska Peninsula, Aleutian Islands, and Kodiak Island:
  - 2 per day, 4 in possession, no size limit.

### SHARKS (EXCEPT SPINY DOGFISH)

- 1 per day, 1 in possession, no size limit. Annual limit of 2 sharks. Harvest record required. See page 4 for recording instructions.

### SPINY DOGFISH

- 5 per day, 5 in possession, no size limit.

...continued

**OTHER FINFISH**

- No limit.

**HALIBUT**

Pacific halibut fisheries are managed by the federal government under international treaty.

See page 7 for federal contact information.

- **February 1-December 31:** Open to halibut fishing.
- **Unguided anglers:** 2 per day, 4 in possession.
- **Consult federal regulations for the following:**
  - Bag, possession and size limits, and other regulations for guided (charter) anglers.
- **Filleting requirements for fish cleaned at sea:**
  - No person shall possess on board a vessel, including charter vessels and pleasure crafts used for fishing, Pacific halibut that have been filleted, mutilated, or otherwise disfigured in any manner, except that each Pacific halibut may be cut into no more than 2 ventral pieces, 2 dorsal pieces, and 2 cheek pieces, with a patch of skin on each piece, naturally attached.

**ROCKFISH**

**EO** In 2026, in the salt waters of the westside of Kodiak and Afognak islands north of the latitude of Cape Ikolik and on the eastside of Kodiak and Afognak islands north of the latitude of Dangerous Cape by emergency order:

- 5 per day, 10 in possession, only 2 per day, 4 in possession may be a single rockfish species, only 1 per day, 2 in possession may be a yelloweye rockfish, and only 1 per day, 2 in possession may be a black rockfish.

**EO** In 2026, in the salt waters of Afognak and Shuyak islands, north of the latitude of Tonki Cape (north of 58°21.181'N. lat.) and north of the latitude of Black Cape (north of 58°24.583'N. lat.), inclusive of all waters between these points, by emergency order:

- 3 per day, 3 in possession, and only 1 may be a single rockfish species.
- **Remainder of Kodiak Island:**
  - 5 per day, 10 in possession, only 2 per day, 4 in possession may be nonpelagic (see page 34), only 1 per day, 2 in possession may be a yelloweye rockfish.
- **Alaska Peninsula & Aleutian Islands:**
  - 10 per day, 20 in possession.

**KING CRAB**

- **Alaska Peninsula and Aleutian Islands** (golden king crab):
  - **Males only:** 6 per day, 6 in possession, 6½ inches or more (straight line distance across carapace, not including spines).
  - **Red or blue king crab may not be retained or possessed.**
- **Kodiak Area: Closed to all king crab species.**

**TANNER CRAB**

- **Males only:** 6 per day, 6 in possession, 5½ inches or more (straight line distance across carapace, including spines).
- In a commercial Tanner crab section of the Kodiak District that will be open to a commercial Tanner crab fishery, the taking of Tanner crab is prohibited in waters 25 fathoms or more in depth during the 14 days immediately before the scheduled opening of a commercial Tanner crab fishing season in that section.

**DUNGENESS CRAB**

- **Males only:** 12 per day, 12 in possession, 6½ inches or more (straight line distance across carapace, not including spines).

**SPECIAL REGULATIONS - KODIAK ISLAND SALT WATER**

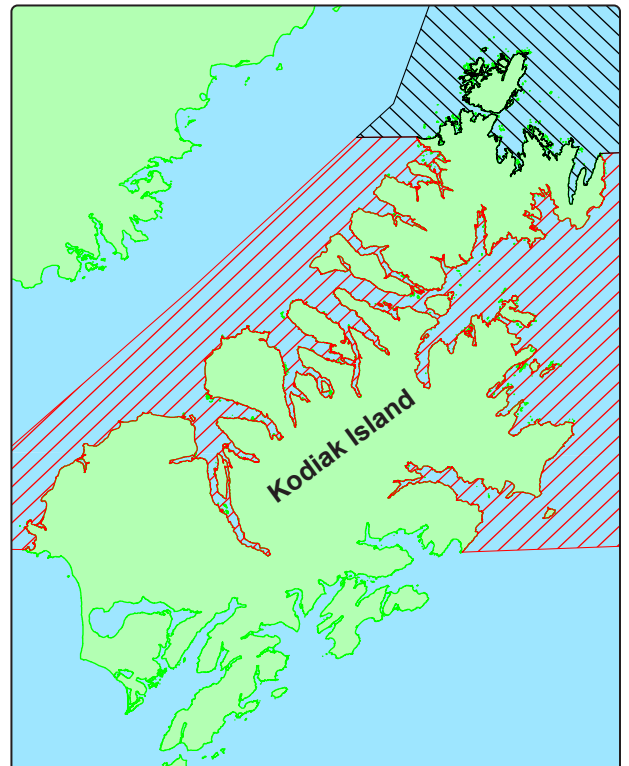
**EO AFOGNAK, WESTSIDE, NORTHEAST DISTRICTS, AND THE PART OF THE EASTSIDE DISTRICT CONTAINING STATISTICAL AREAS 525701 AND 525702:** - In 2026, the waters of west side of Kodiak and Afognak Islands north of the latitude of Cape Ikolik (north of 57°17.196'N. lat.) and on the east side of Kodiak and Afognak Islands north of the latitude of Dangerous Cape (north of 57°16.596'N. lat.) by emergency order:

- Rockfish: 5 per day, 10 in possession, only 2 per day, 4 in possession may be a single rockfish species, only 1 per day, 2 in possession may be a yelloweye rockfish, and only 1 per day, 2 in possession may be a black rockfish.


See page 35.

**EO AFOGNAK AND SHUYAK ISLANDS** - north of the latitude of Tonki Cape (north of 58°21.181'N. lat.) and north of the latitude of Black Cape (north of 58°24.583'N. lat.), inclusive of all waters between these points by emergency order:

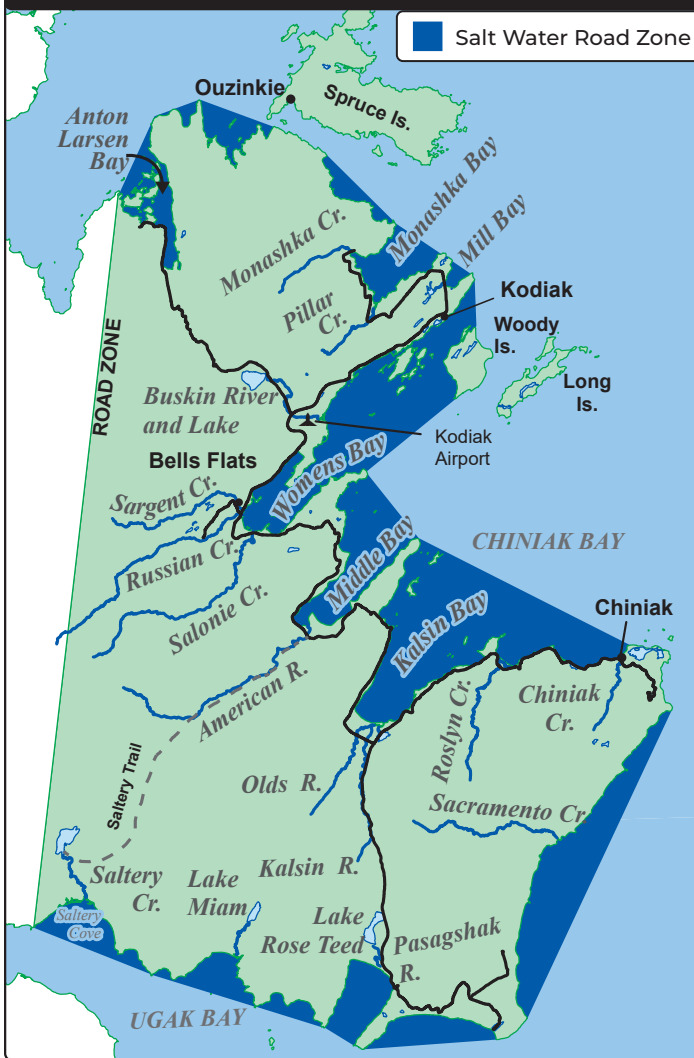
- Rockfish: 3 per day, 3 in possession, and only 1 may be a single rockfish species. See page 35.
- Lingcod: 1 per day, 2 in possession, 35 inches or longer.



 Afognak and Shuyak Islands area.

 Afognak, Westside, Northeast Districts, and the part of the Eastside District containing Statistical Areas 525701 and 525702.

## KODIAK ISLAND ROAD ZONE SALT WATER



John Bateman & Hank Conrad, halibut, Kupreanof Strait



Stone Wallace, chum salmon, Salonie Creek

### KITOI BAY:

- Within 500 yards of Little Kitoi Creek:
  - **October 1-August 14:** Open to sport fishing.
- From the mouth of Big Kitoi Creek to ADF&G markers located at approx. 152°22' W. long.:
  - **Closed year-round to all sport fishing.**
- Seaward from ADF&G markers located at approx. 152°22' W. long. to ADF&G markers located at approx. 152°21.75' W. long.:
  - **October 1-August 14:** Open to sport fishing.

### KODIAK ROAD ZONE:

- In the saltwaters of Monashka and Mill bays and Mission Beach:
  - **Coho salmon:** 2 per day, 2 in possession, no size limit.

### MILL BAY:

- Open year-round to sport fishing.
- **September 16-July 31:** Snagging is allowed.

### MISSION BEACH:

- Open year-round to sport fishing.
- **September 16-July 31:** Snagging is allowed.

### MONASHKA BAY:

- Open year-round to sport fishing.
- Snagging is allowed year-round.

## SPECIAL REGULATIONS - ALASKA PENINSULA & ALEUTIAN ISLANDS SALT WATER

**SUMMER BAY** - All salt waters within a 250 yard radius of the outlet of Summer Bay Lake:

- **January 1-August 15:**
  - **Chum, coho, pink, and sockeye salmon (combo):**
    - 5 per day, 5 in possession, only 2 of which may be coho salmon and only 2 of which may be sockeye salmon.
- **August 16-December 31:** **Closed to all sport fishing.**

### UNALASKA BAY:

- Open year-round to sport fishing.
- **Chum, coho, pink, and sockeye salmon (combo):**
  - 5 per day, 5 in possession, only 2 of which may be coho salmon and only 2 of which may be sockeye salmon.